

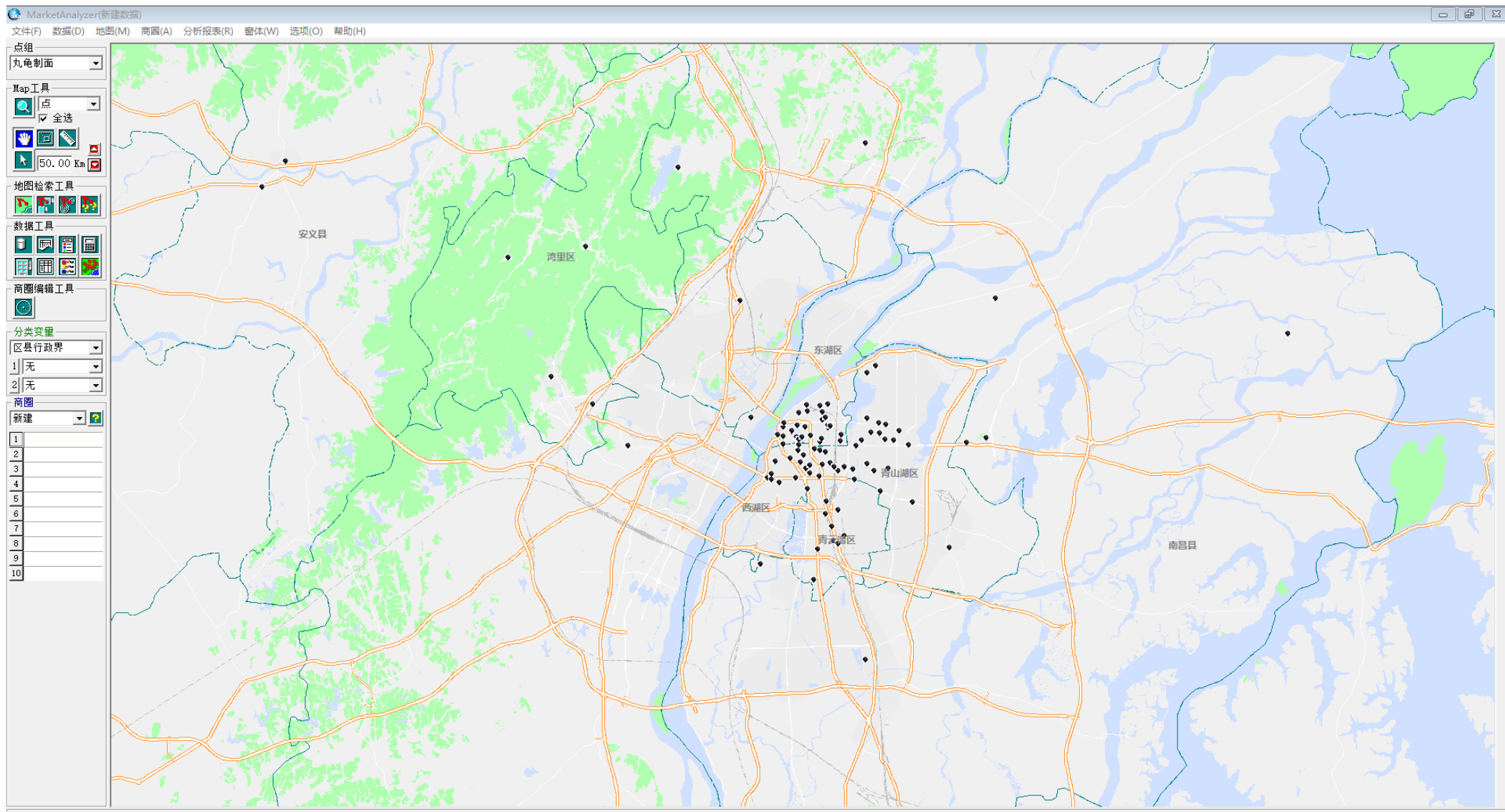
城市商圈系列 | 南昌

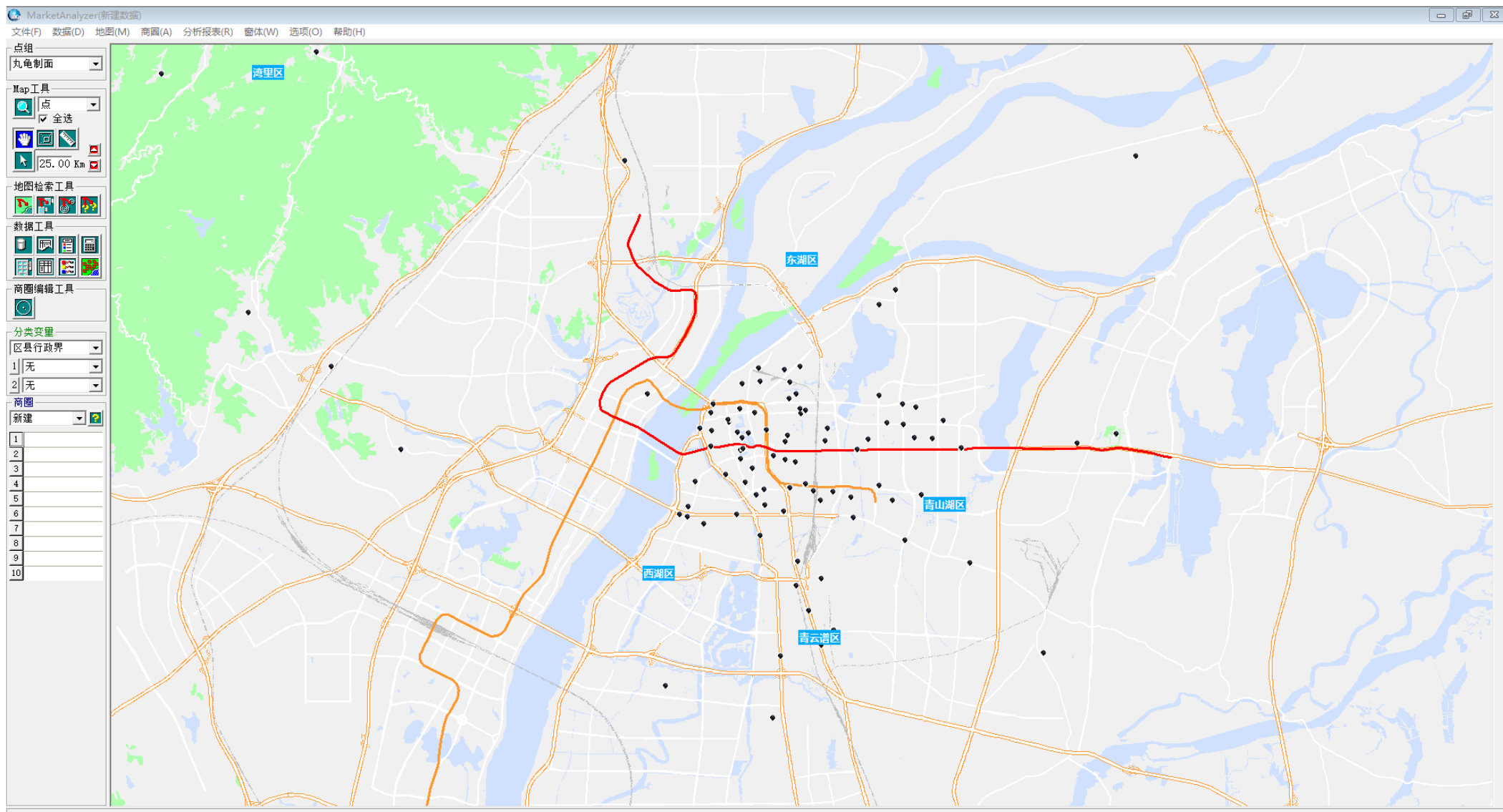
- 1) 南昌城市商圈分布
- 2) 生成假想商圈（半径500m）
- 3) 叠加居住人口
- 4) 叠加白天人口
- 5) 商圈内数据一览

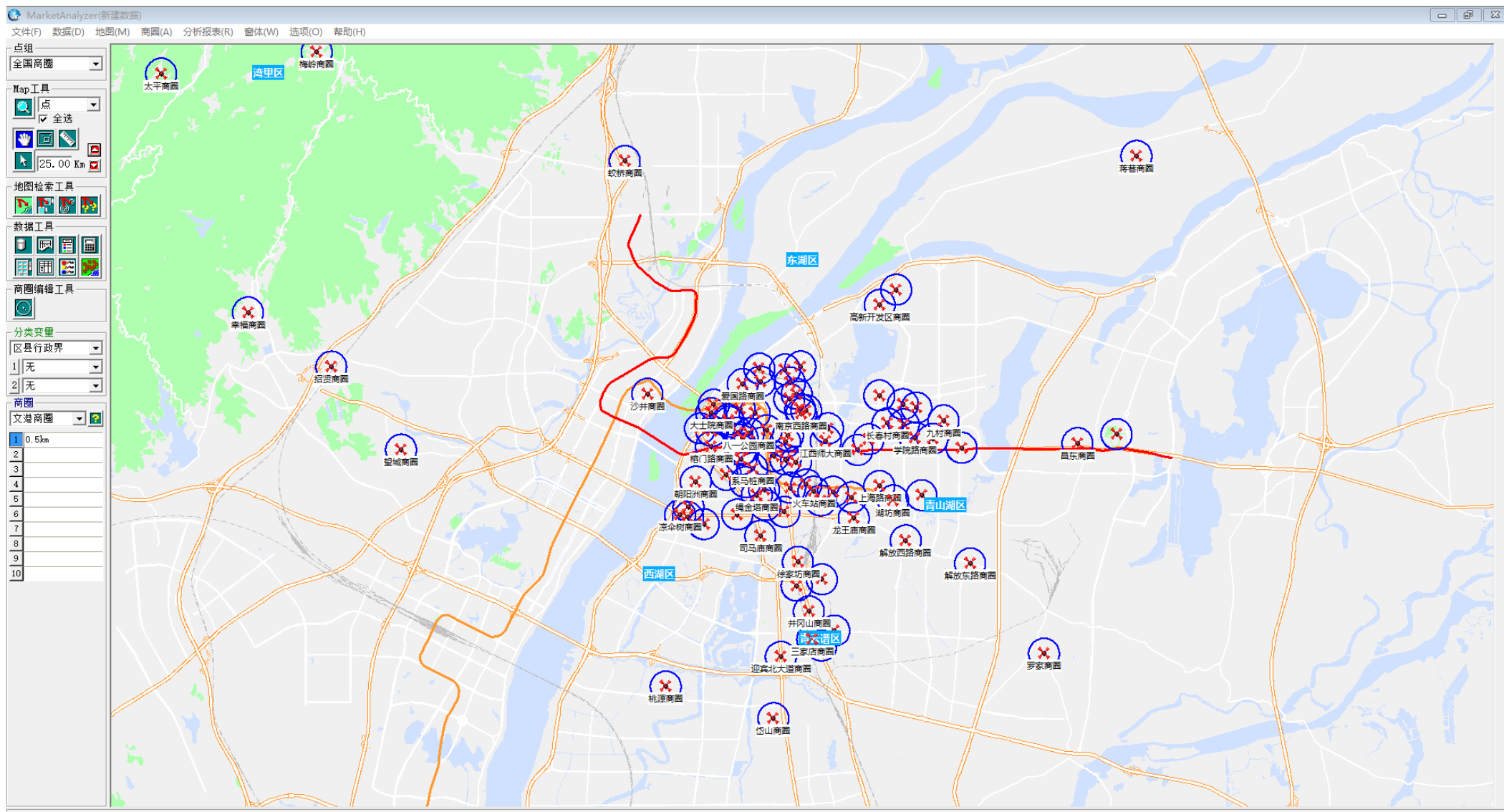


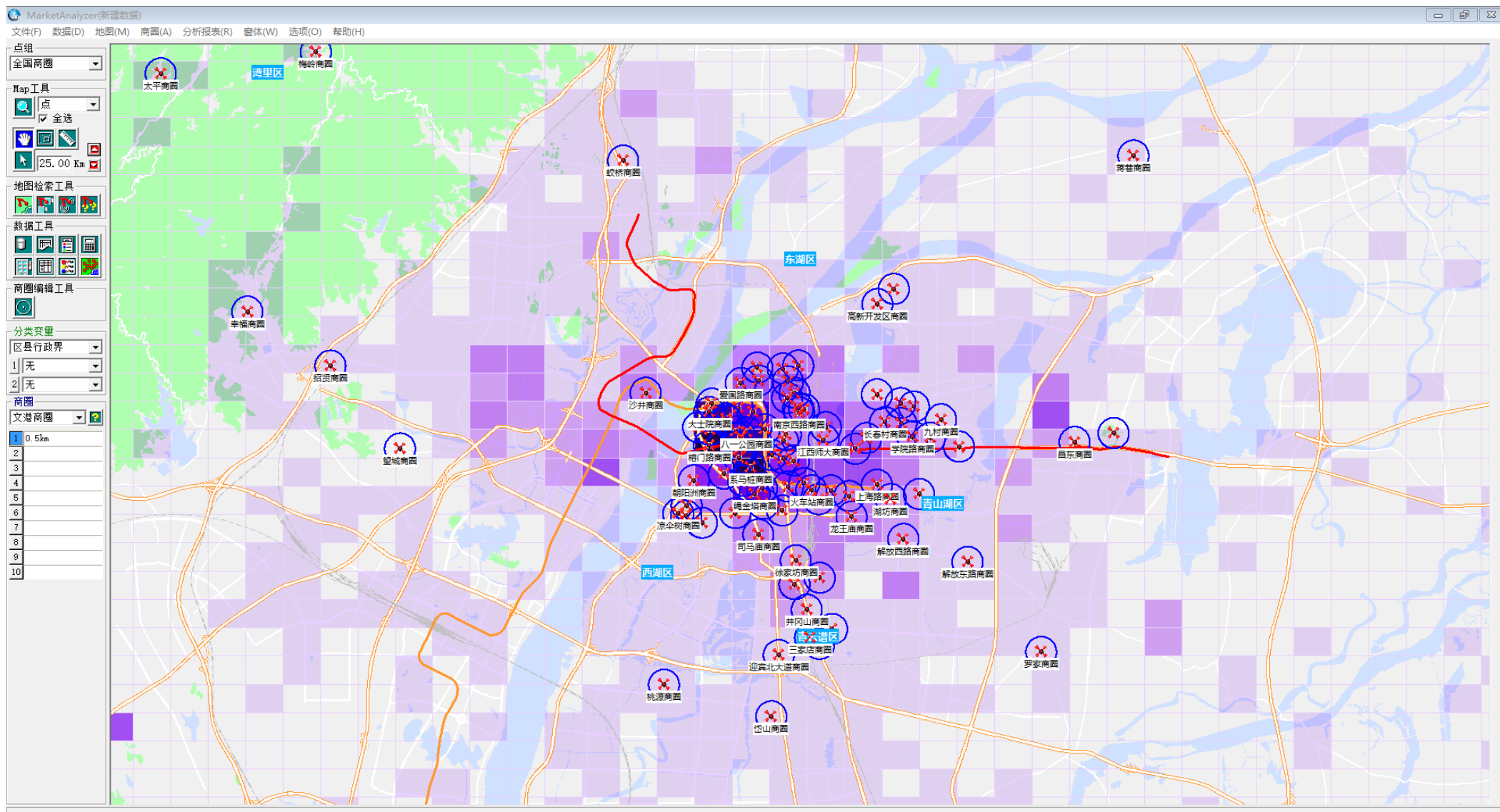
选址赢家

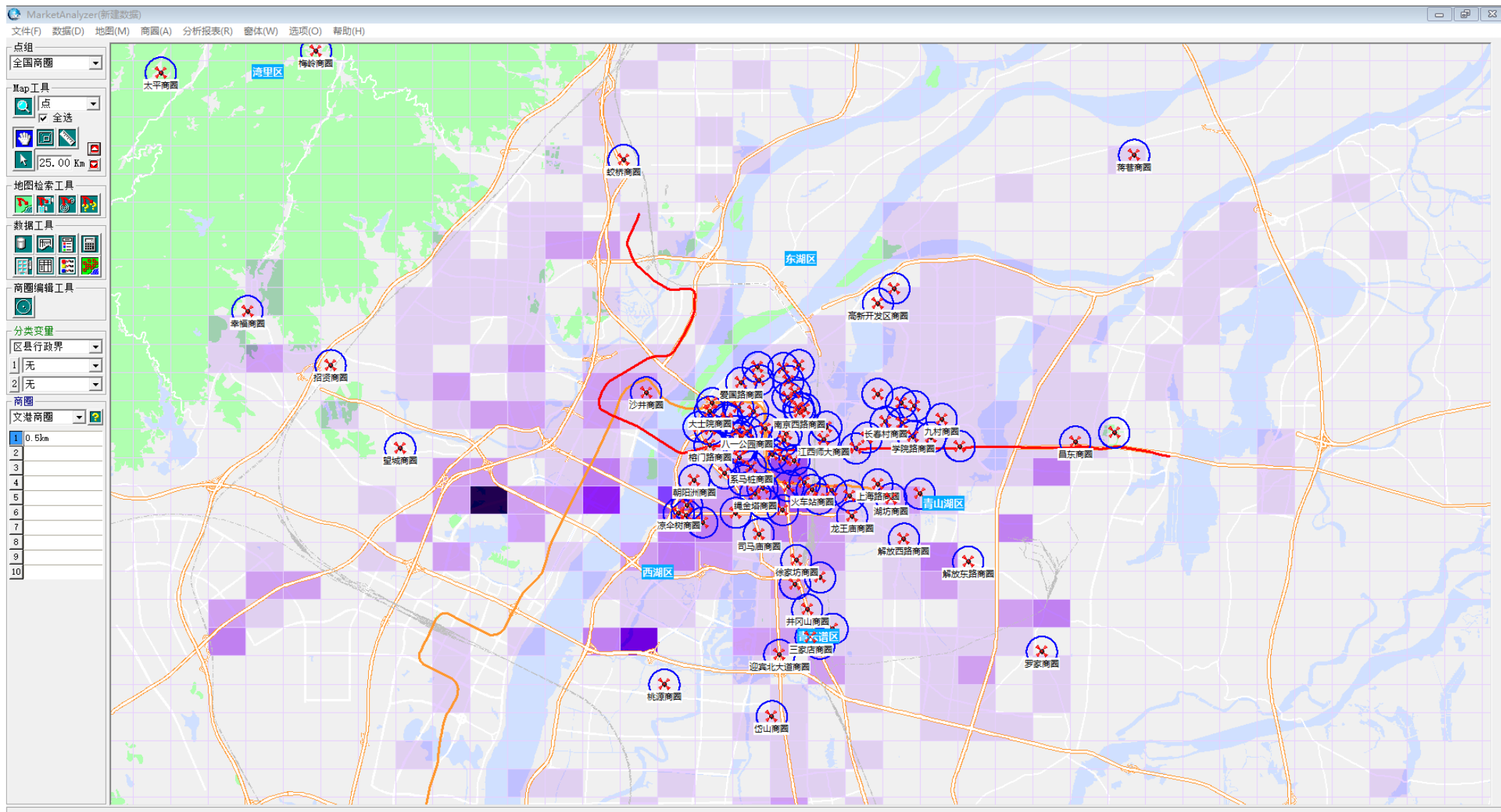
China
MarketAnalyzer™
GIS 商业选址与商圈分析软件



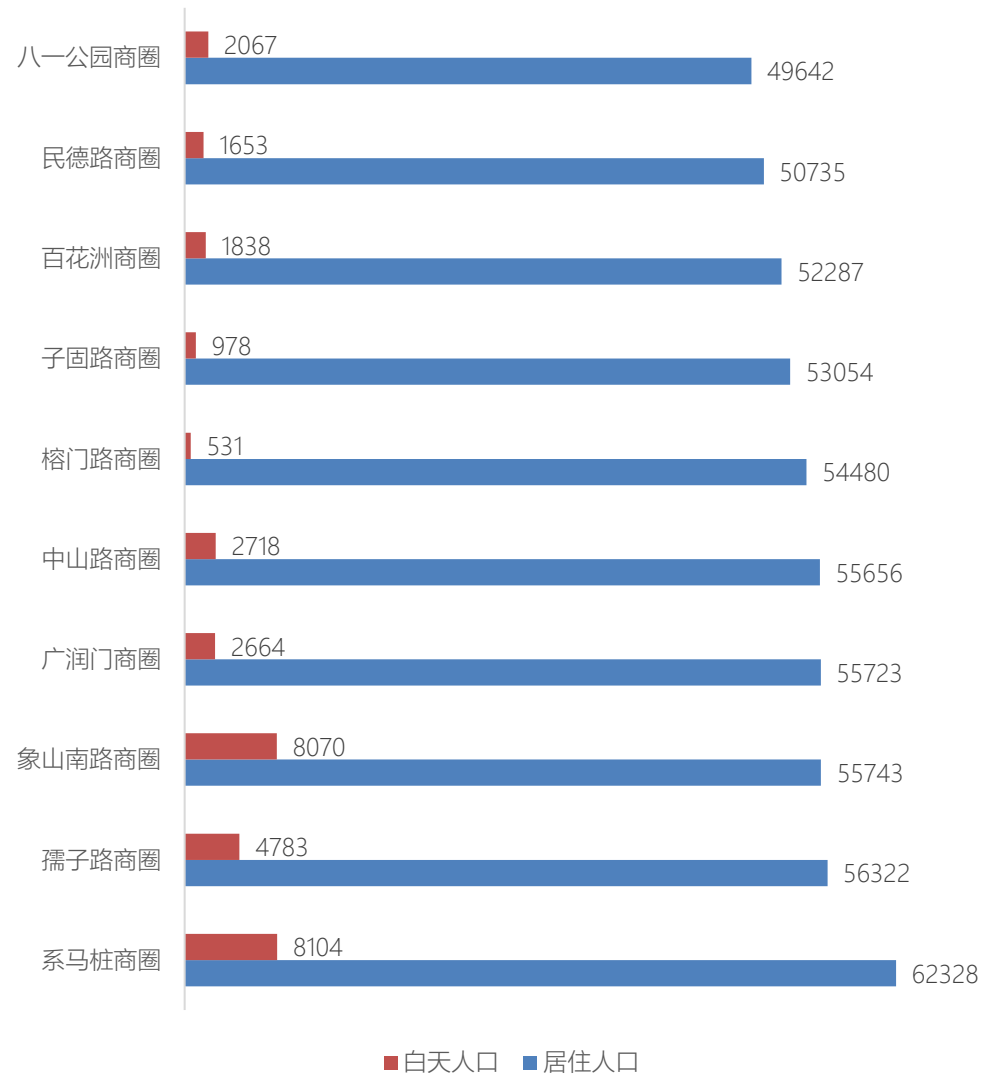








居住人口排名前十 (低到高)



白天人口排名前十 (低到高)

